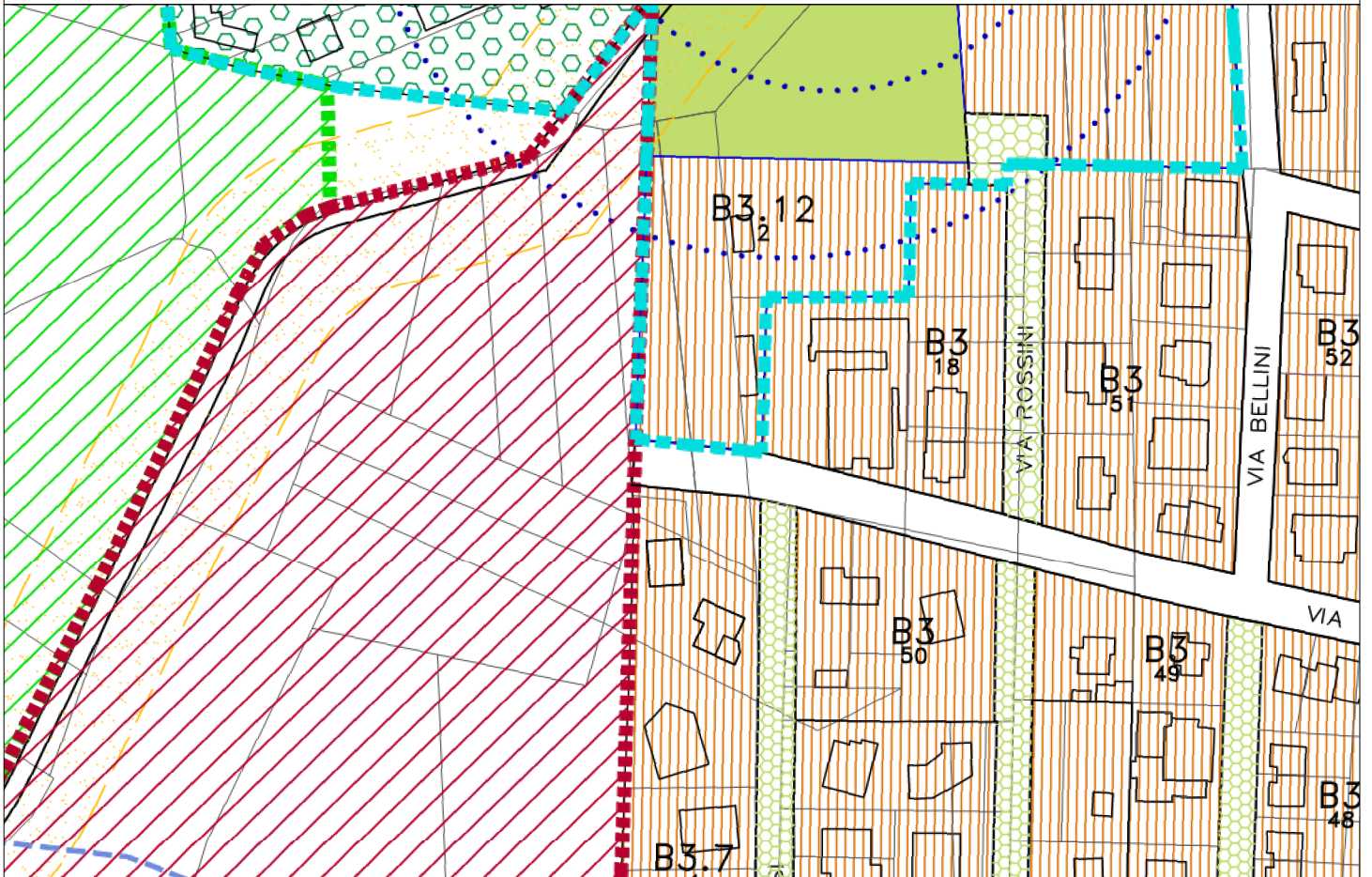
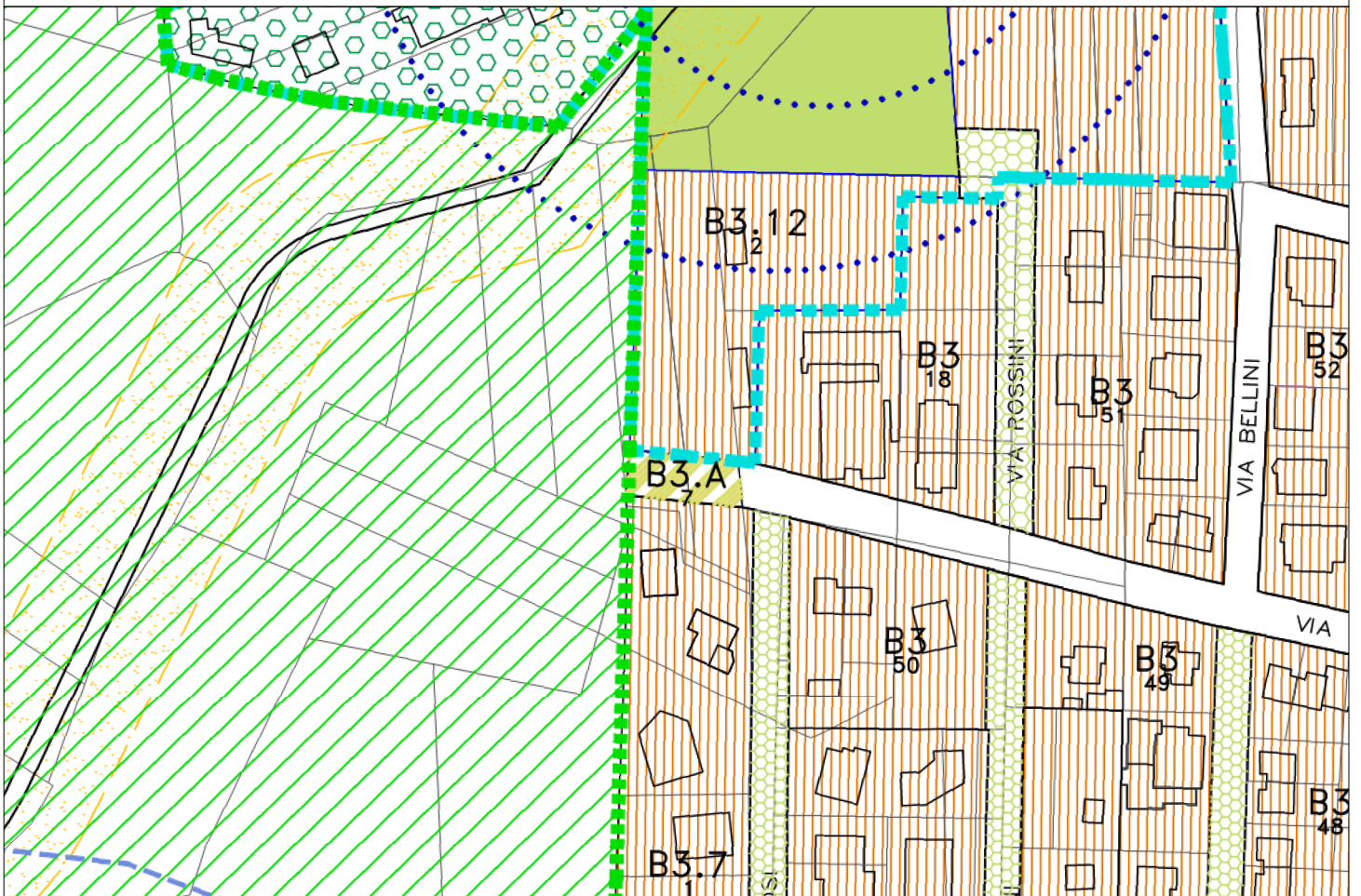
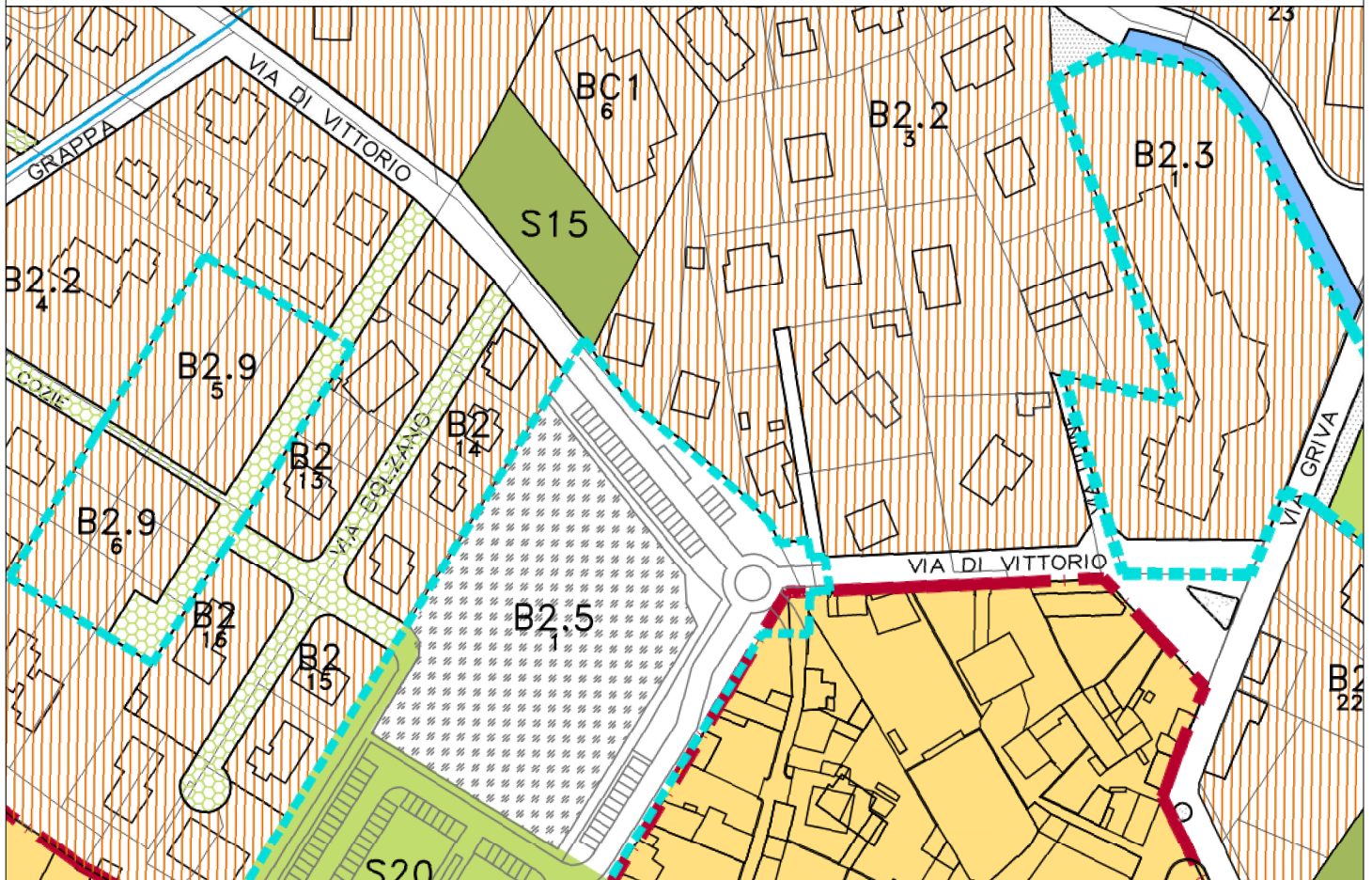


ALLEGATO A - INDIVIDUAZIONE DELLE AREE
OGGETTO DI VARIANTE SUGLI ELABORATI
GRAFICI DEL PRGC VIGENTE E PROPOSTA DI
MODIFICA

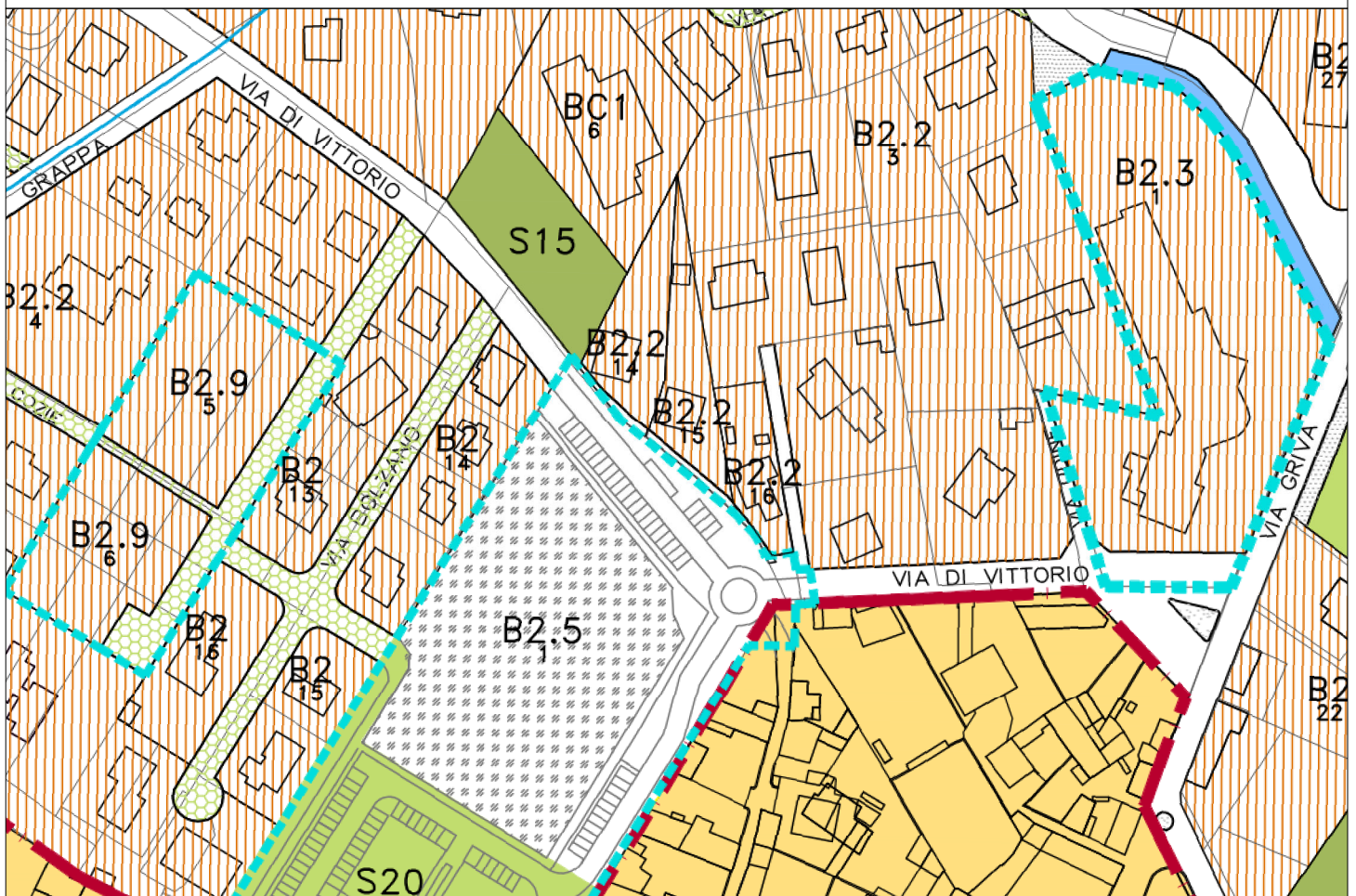


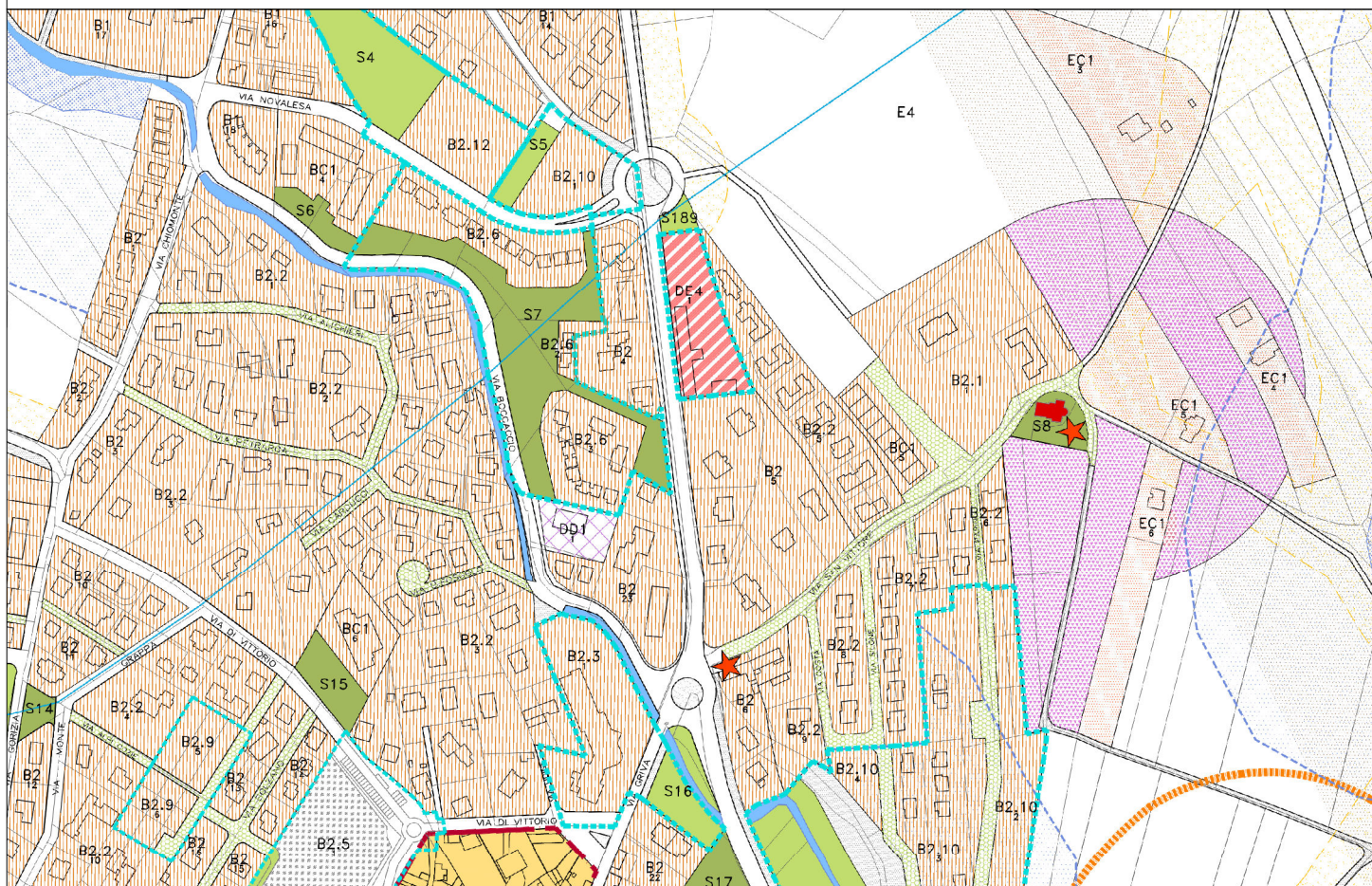
Estratto tav.D1.2 - Variante Parziale n°15, scala 1:2000
Area urbanistica B3A.7



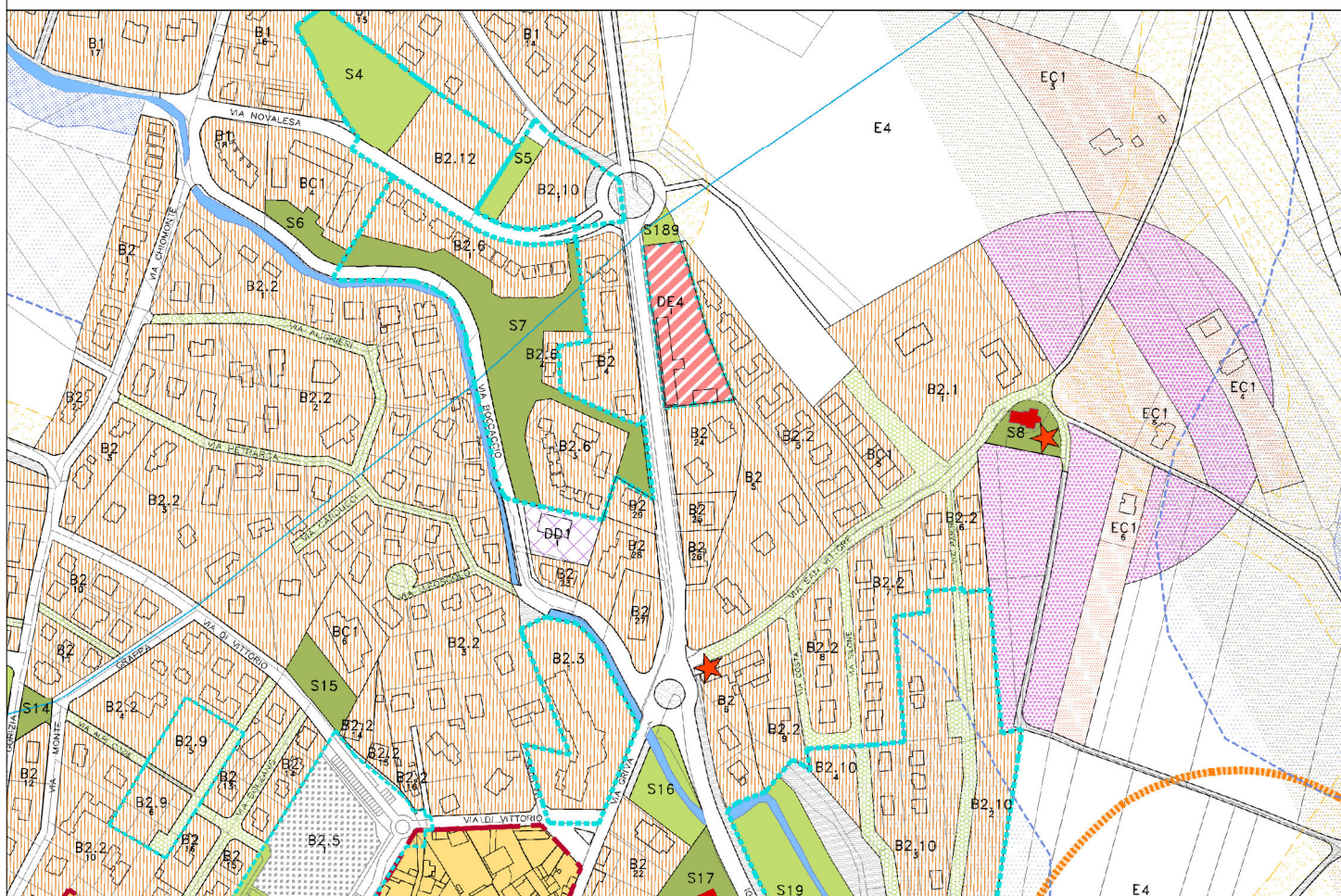


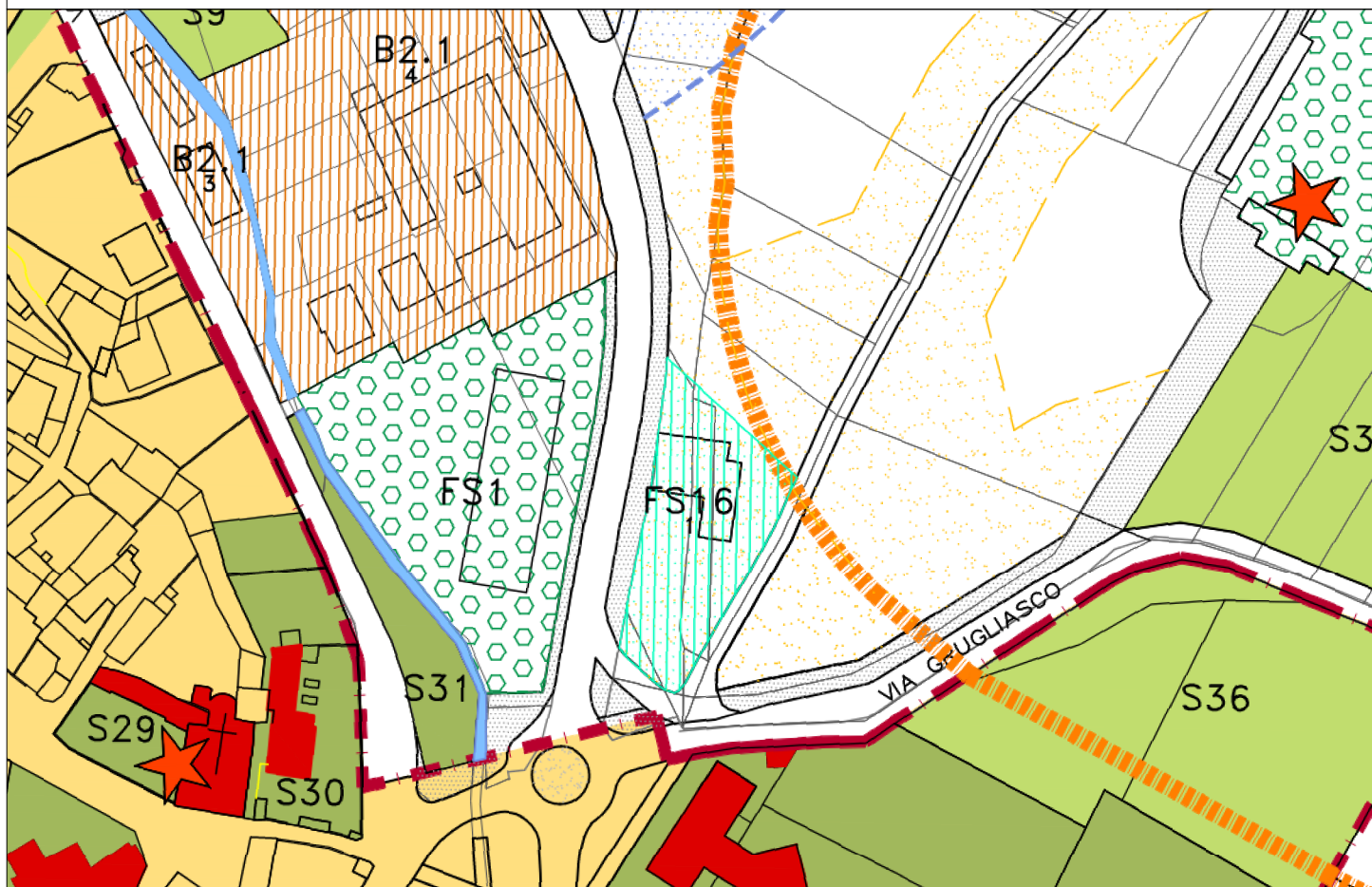
Estratto tav.D1.1 - Variante Parziale n°15, scala 1:2000
Area urbanistica B2.2_14; B2.2_15; B2.2_16



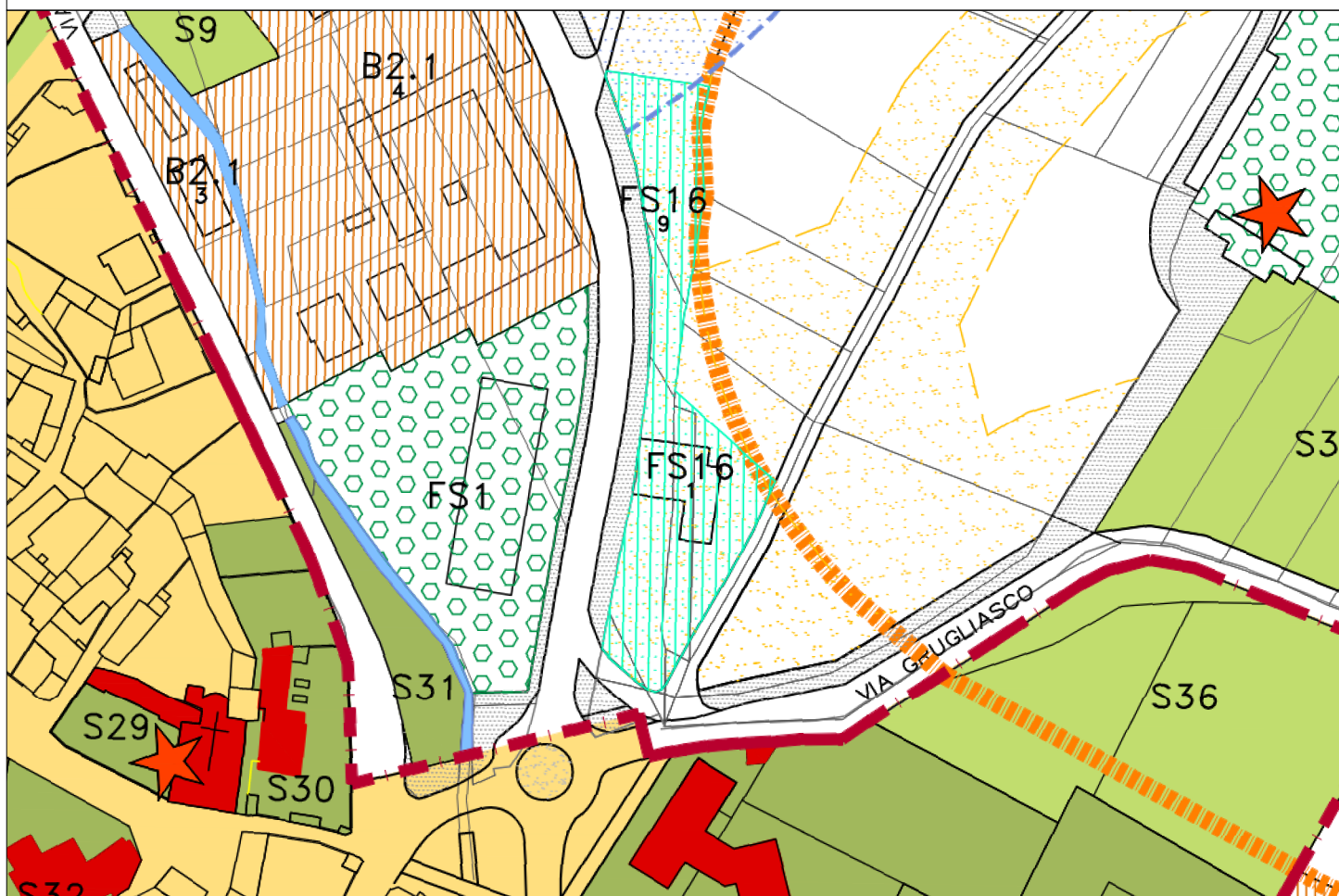


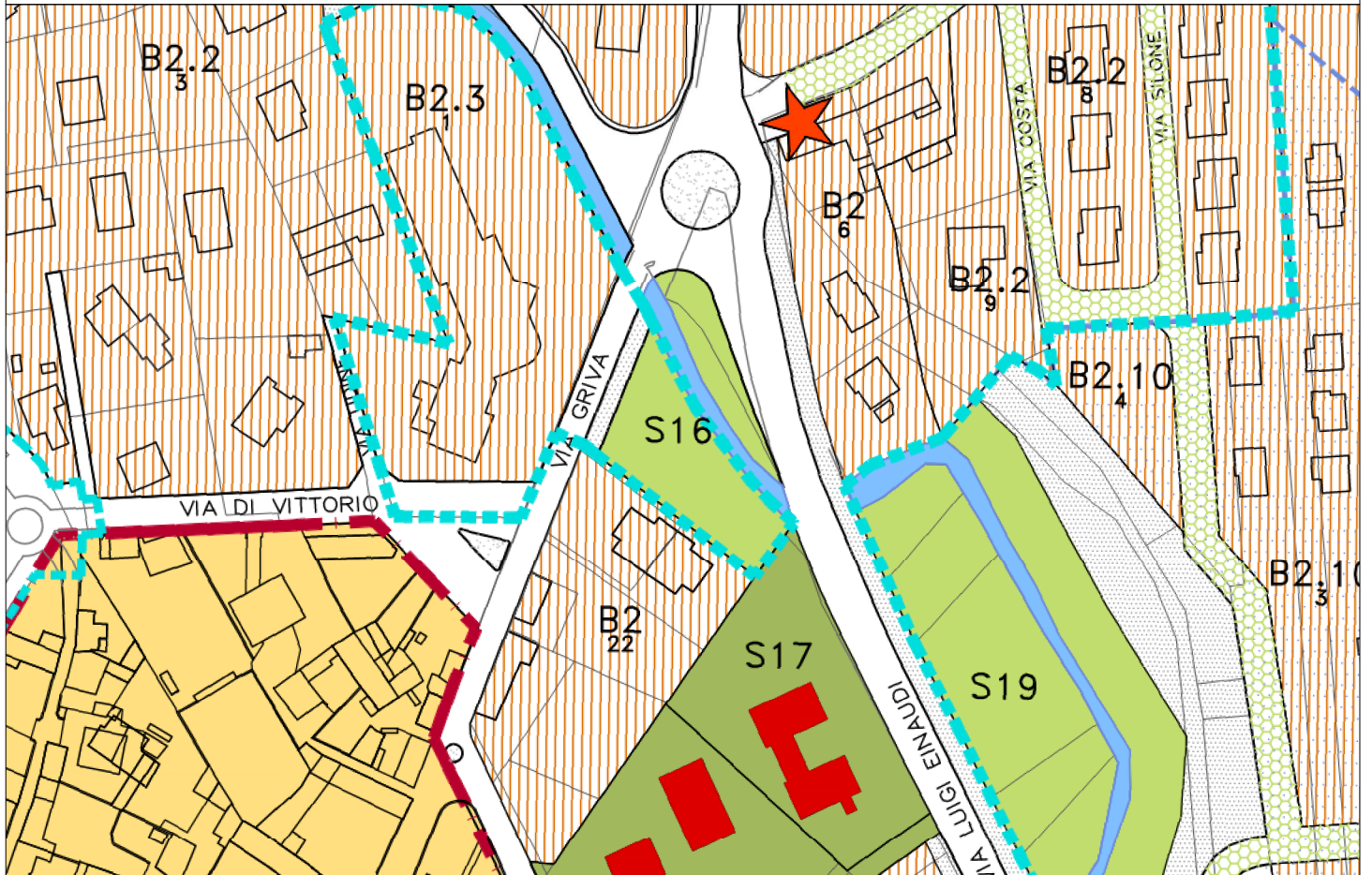
Estratto tav.D1.1 - Variante Parziale n°15, scala 1:5000
Area urbanistica B2_5; B2_24; B2_25; B2_26; B2_23; B2_27; B2_28; B2_29; DE4_1



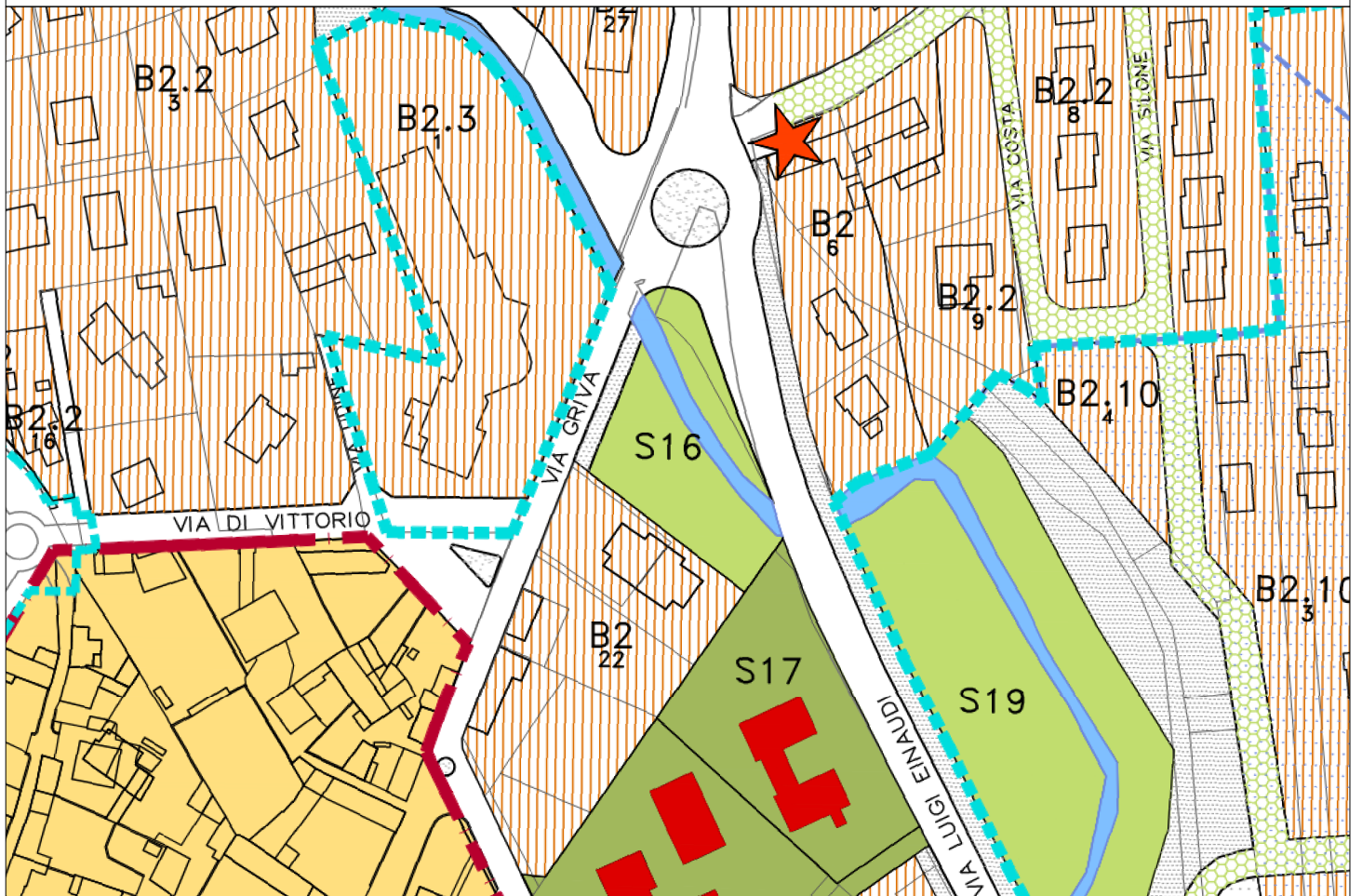


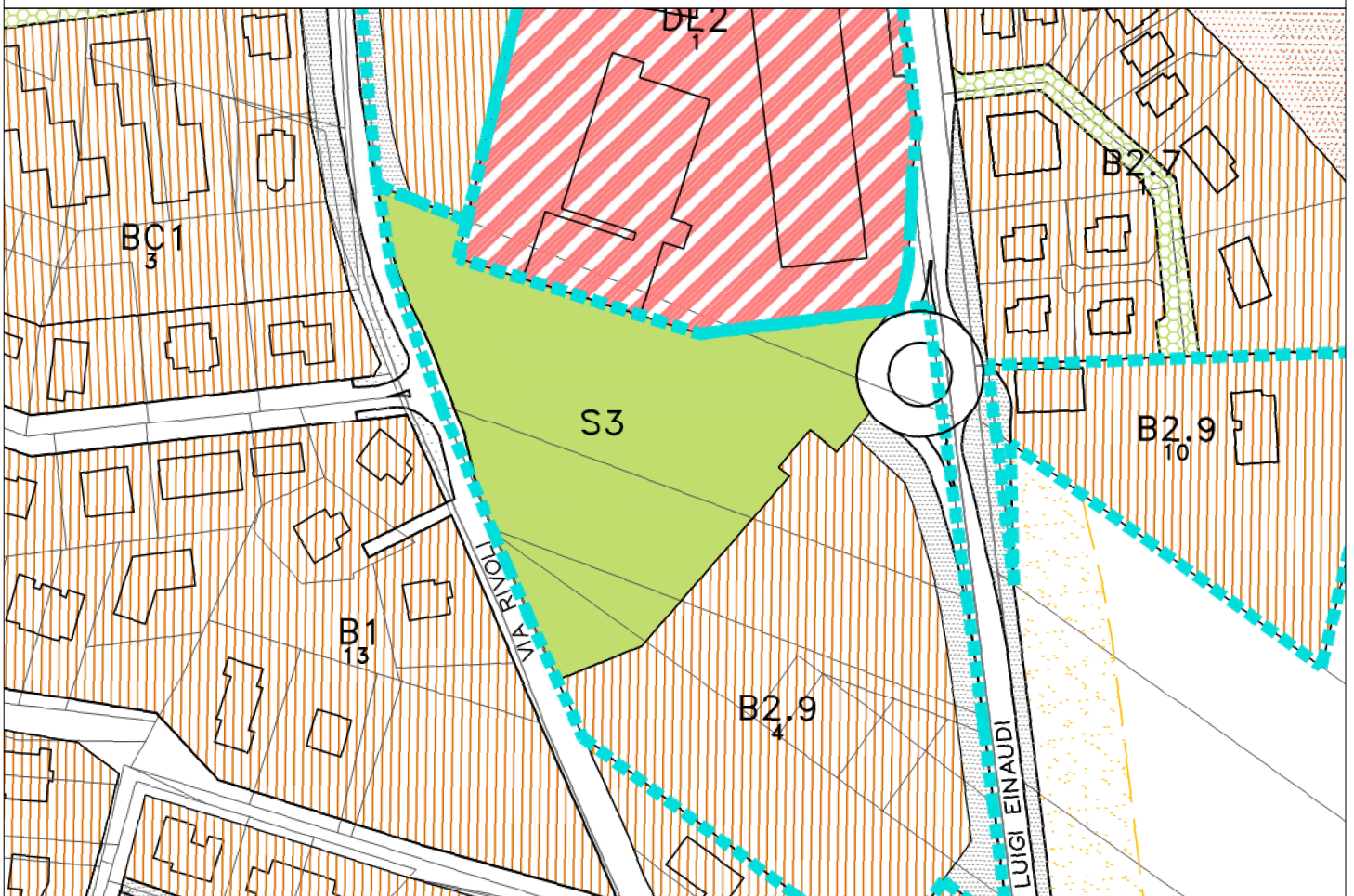
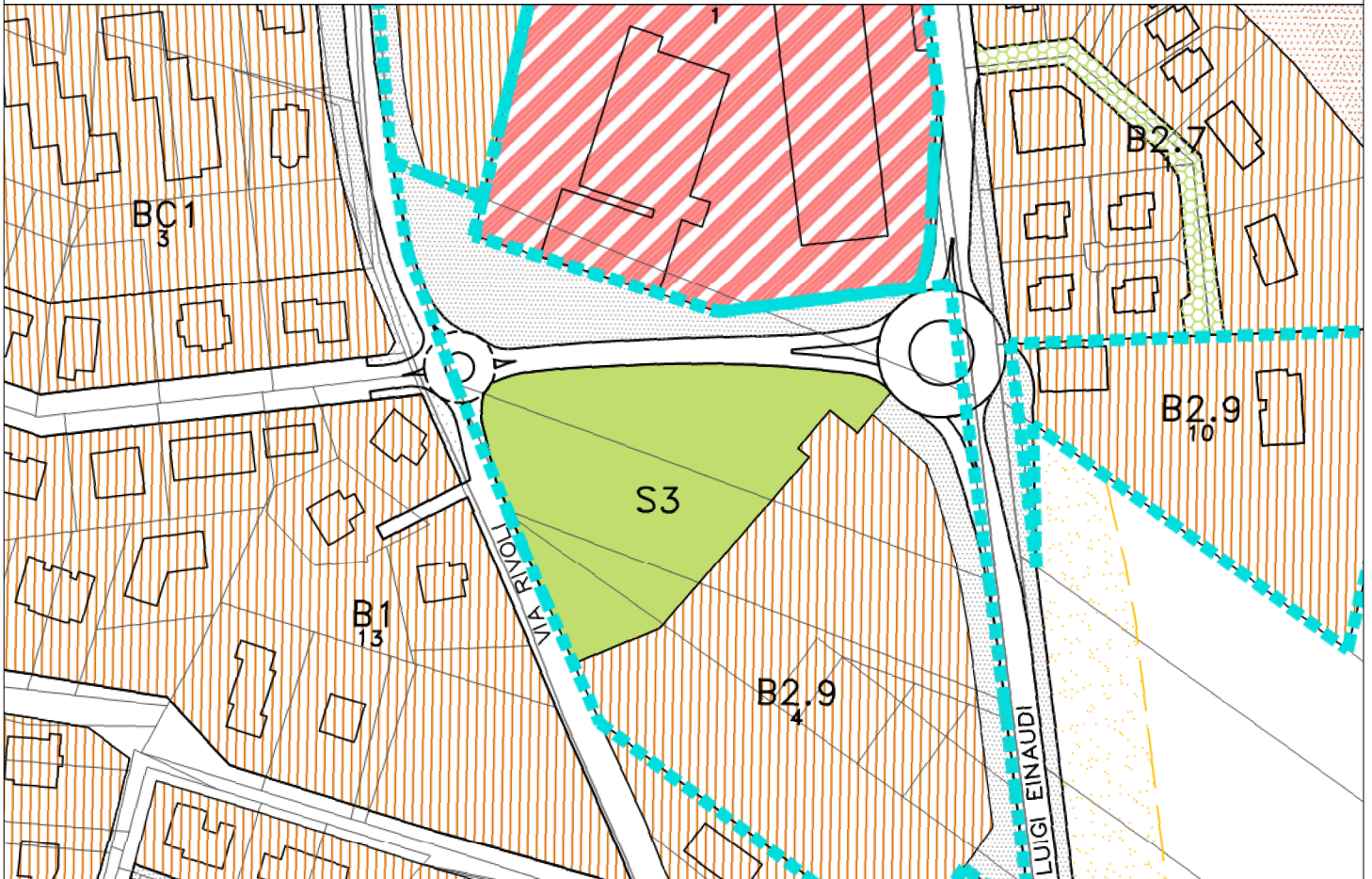
Estratto tav.D1.2 - Variante Parziale n°15, scala 1:2000
Area urbanistica FS16_9

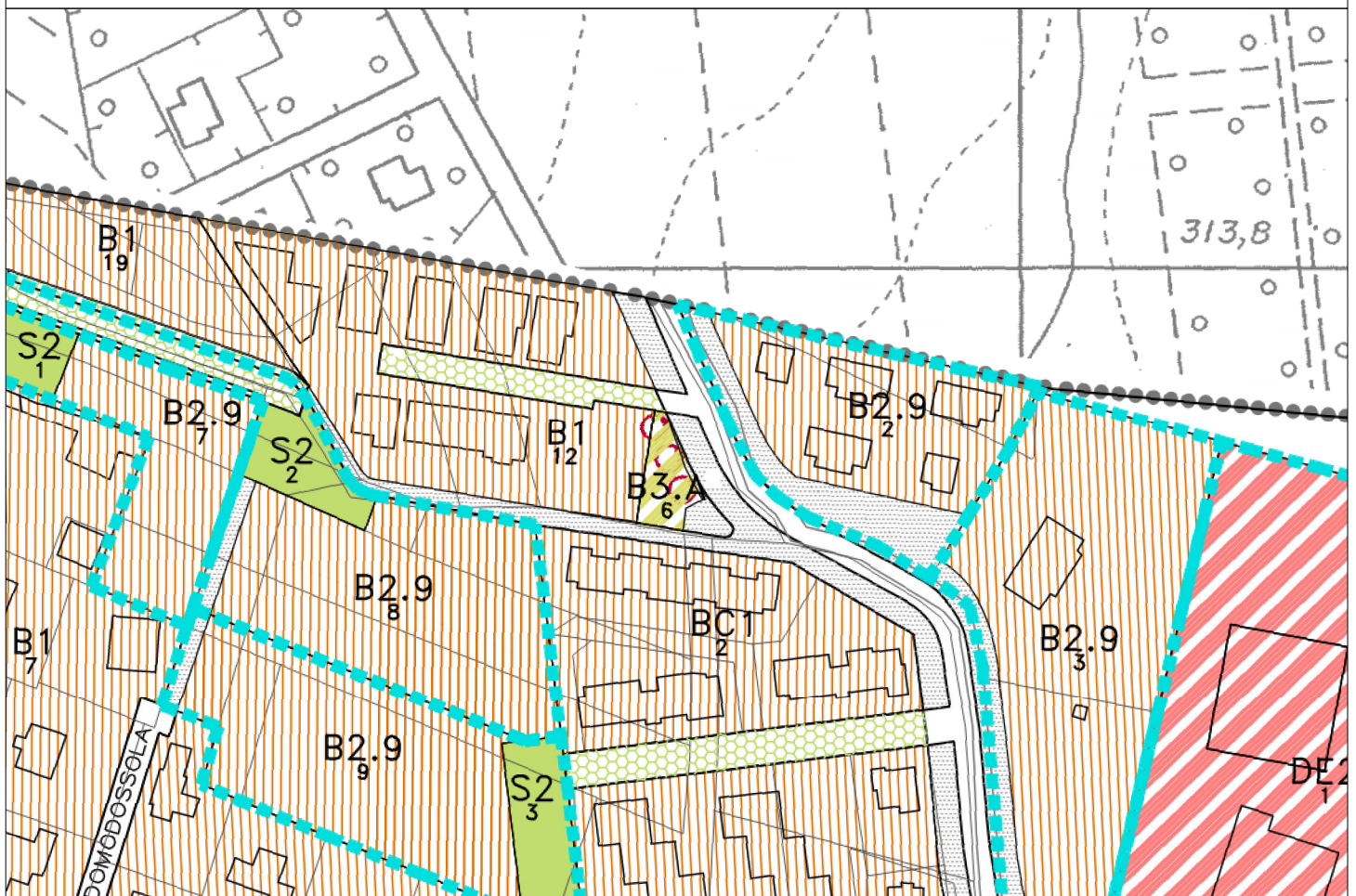
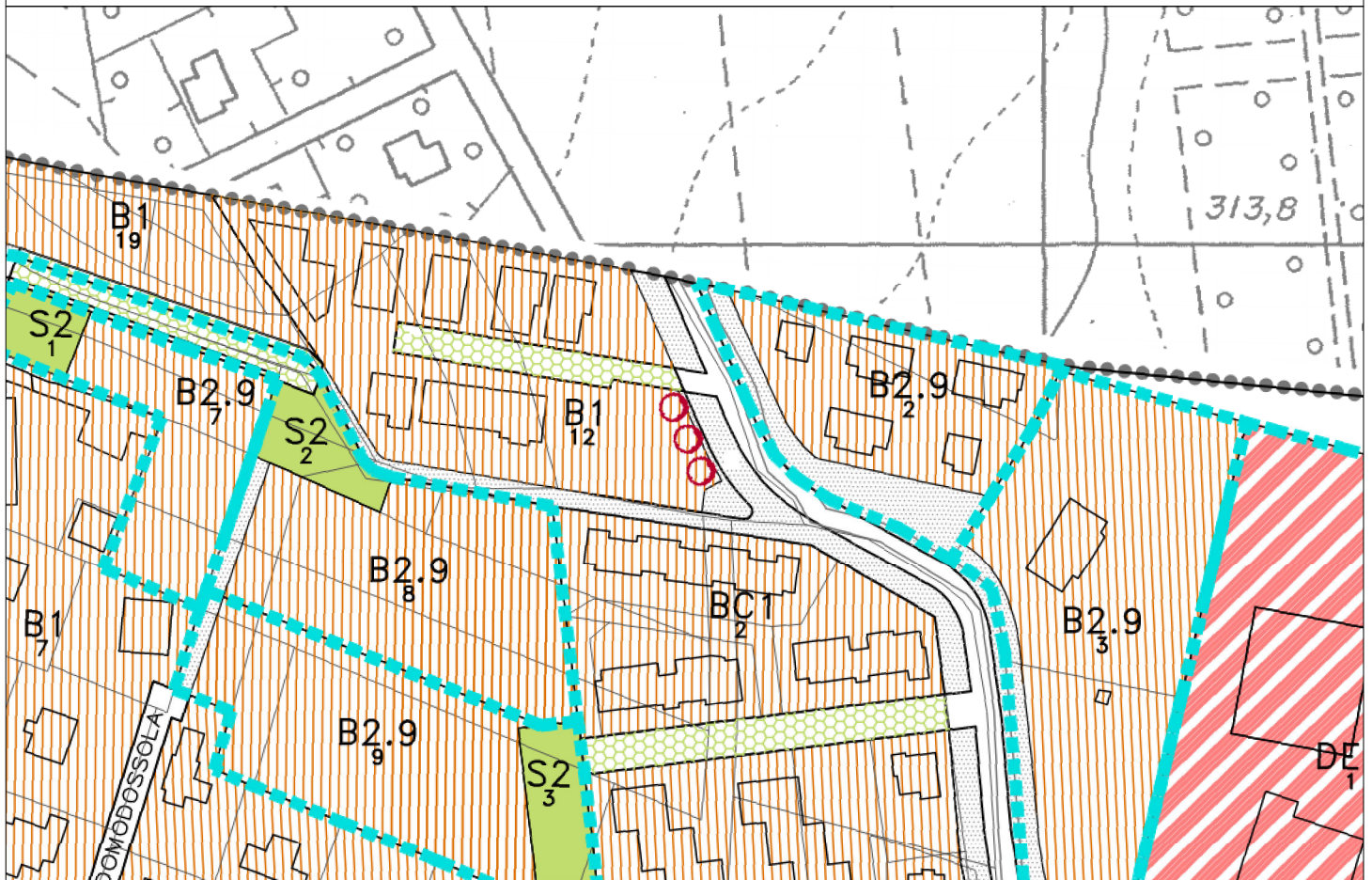


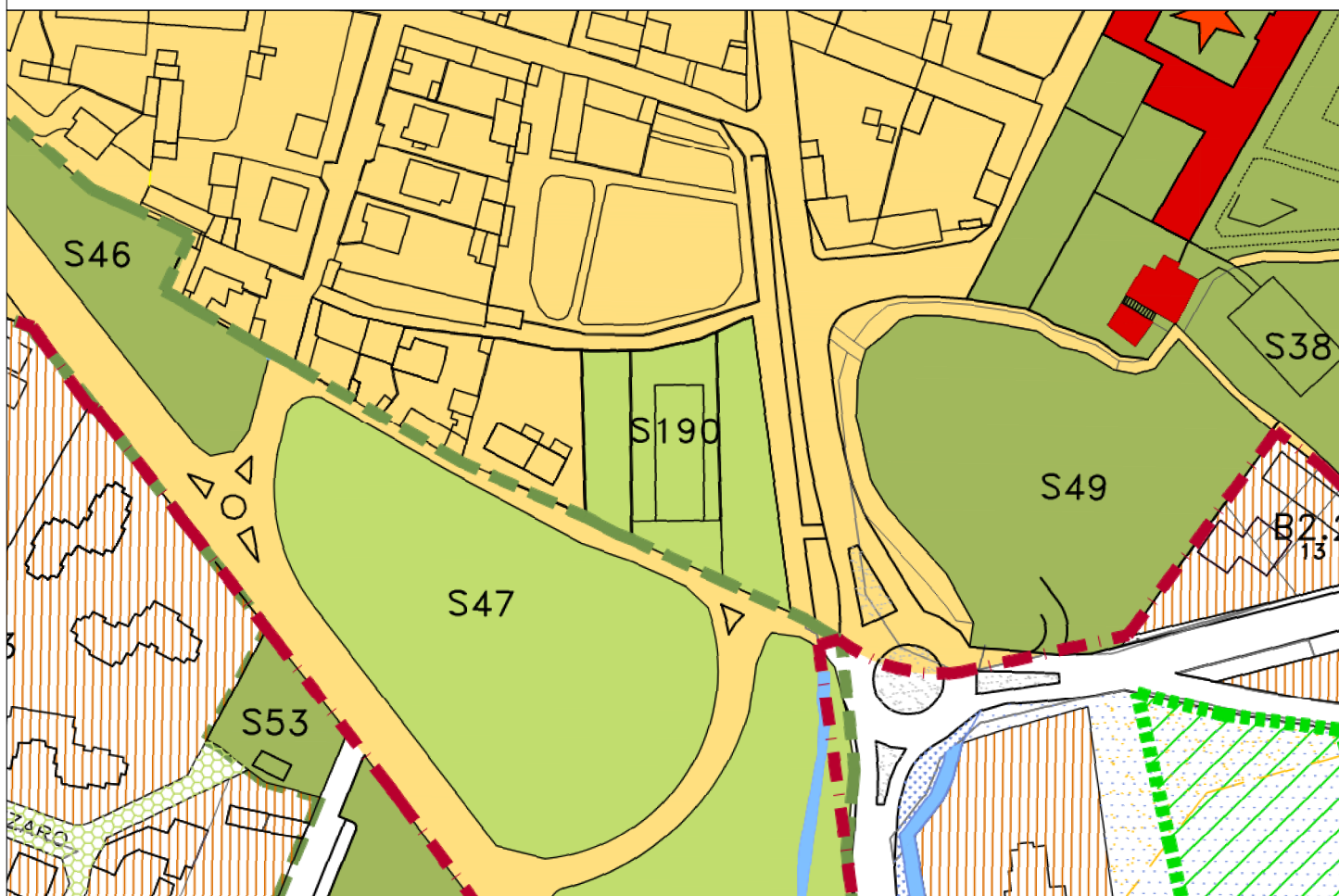
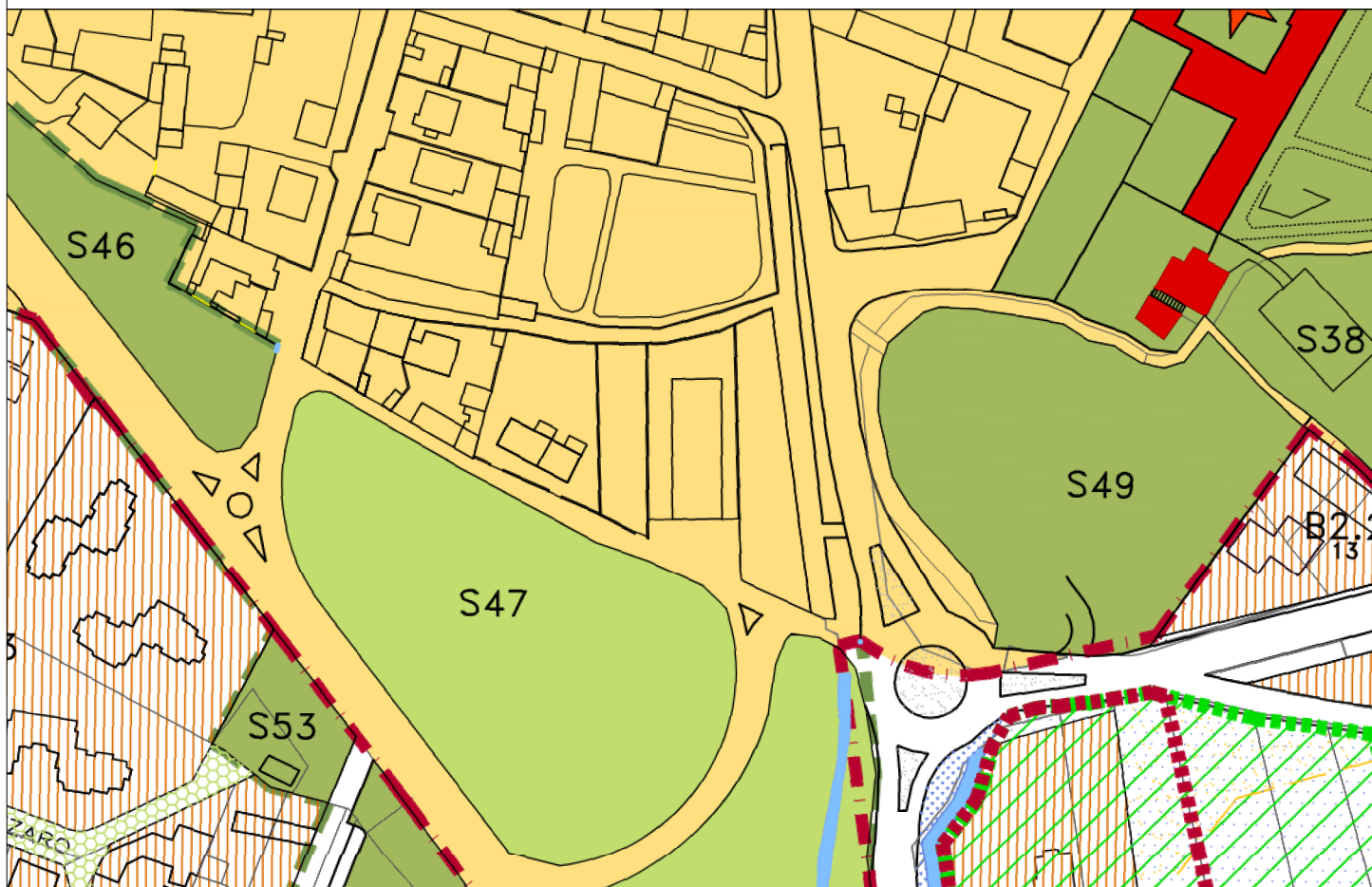


Estratto tav.D1.1 - Variante Parziale n°15, scala 1:2000
Area urbanistica B2.3_1; S16; Viabilità esistente











Estratto tav.D1.2 - Variante Parziale n°15, scala 1:5000
Area urbanistica B3.10_2; B3.10_3; B3.11_1; B3.11_2; B3.11_3; S73_1; S73_2; S73_3; S72





Estratto tav.D1.1 - Variante Parziale n°15, scala 1:2000
Area urbanistica Beni culturali e ambientali da tutelare ai sensi dell'art. 24 della L.U.R..



